Historic, archived document

Do not assume content reflects current scientific knowledge, policies, or practices

1
F765Fo
Idaho
Reserve

Flat
Folio

U. S. Department of Agriculture
FOREST SERVICE
GIFFORD PINCHOT, Forester

FOREST ATLAS

OF THE

NATIONAL FORESTS OF THE UNITED STATES

IDAHO

FOLIO

8—841

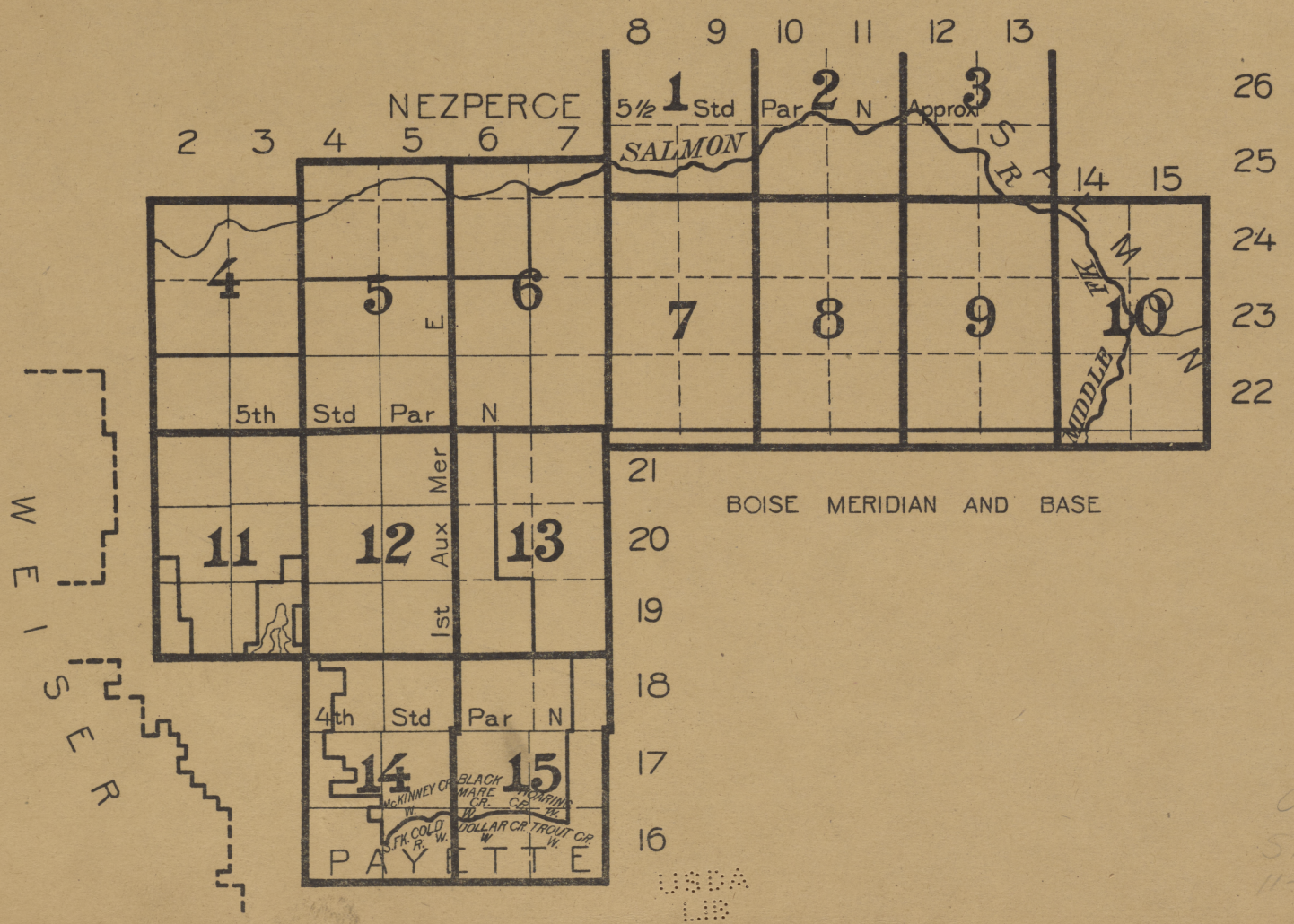

USDA
LIB

OK
5103
11-29-24

COMPILED AND PRINTED BY THE U. S. GEOLOGICAL SURVEY
GEORGE OTIS SMITH, DIRECTOR

ПВ
пабу

FOREST ATLAS

GENERAL CLASSIFICATION

Commercial Timber

- Less than 2,000 B.F. per acre
- 2,000 to 5,000 B.F. per acre
- 5,000 to 10,000 B.F. per acre
- 10,000 to 25,000 B.F. per acre
- 25,000 to 50,000 B.F. per acre

- Woodland, cordwood, poles, etc.
- Chaparral or brush
- Sagebrush
- Grassland, parks, etc.
- Barren, above timber line, etc.
- Desert
- Burn, not restocking
- Burn, scattering trees or restocking
- Burn, forest cover established (The color indicates the stand)
- Windfall
- Bug-killed or diseased
- Old cutting, less than $\frac{1}{3}$ of the merchantable timber removed
- Old cutting, $\frac{1}{3}$ to $\frac{2}{3}$ of the merchantable timber removed
- Old cutting, $\frac{2}{3}$ to all of the merchantable timber removed

- Timber sales, less than $\frac{1}{3}$ of the merchantable timber removed
- Timber sales, $\frac{1}{3}$ to $\frac{2}{3}$ of the merchantable timber removed
- Timber sales, $\frac{2}{3}$ to all of the merchantable timber removed

- Cultivated
- Irrigated

TITLE

- Ⓐ . State lands, approved
- ○ State lands, not approved
- I Indian allotments
- L Lieu selections
- PB Pending base
- RP Railway lands, patented
- R Railway lands, not patented
- HP Homesteads, patented
- H Homesteads, not patented
- CE Cash entry
- T Timber and stone
- C Coal entry
- D Desert entry
- TE Townsite entry

- Mineral lode claims, patented
- P Mineral placer claims, patented
- M Mineral mill site, patented
- MC Mineral classification

GRAZING MAP LEGEND

- Supervisor's headquarters
- Supervisor's division
- Ranger's division
- Grazing districts

- Open for all stock
- Open for cattle and horses only
- Open for sheep and goats only
- Closed for all stock
- Lambing grounds
- Driveways for stock
- Corral

CONVENTIONAL SIGNS

- Block line
- Compartment line, sales
- Boundary line for all other classifications

- Grant line
- Telegraph line
- Telephone line
- Power line
- Pipe line
- Aqueduct
- Railroad
- Tramway
- Wire rope conveyor
- Wagon road
- Secondary or private road
- Pack trail
- Foot trail
- Fire line
- Fence
- Ditch
- Flume
- Slide
- Log driving route
- Rollway
- Skidway
- Bridge
- Ferry
- Ford

- Experimental nursery (area)
- Experimental nursery (location)
- Permanent nursery (area)
- Permanent nursery (location)
- Forested by natural seeding
- Forested by artificial seeding
- Forested by planting

} For planting maps

- Location of Silvical experiments
- Corral
- Supervisor's headquarters
- Ranger's headquarters, no house
- Ranger's headquarters, with house
- House
- Railroad station
- Stage station
- Power station
- Hotel
- Store
- School
- Church
- Cemetery
- TEL. Telegraph office
- TLP. Telephone office
- Cabin
- Dairy
- Logging camp
- Sawmill, portable
- Sawmill, stationary
- Grist mill
- Grist and sawmill
- Apiary
- Windmill
- Well
- Quarry or gravel pit
- Mine location, unpatented
- Mine shaft
- Triangulation station
- B.M. 1232 Bench mark.

ALPHA-NUMERIC SYMBOLS FOR WESTERN COMMERCIAL TREE SPECIES

These will be used on maps, where limited space makes necessary, in the following manner:

D129=Pseudotsuga taxifolia, average stand 29,000 B.M. per acre

Q612=Quercus agrifolia, average stand 12 cords per acre

T67=Thuja plicata, average stand 7 tele-poles per acre

PO	Pinus contorta (murrayana)	Lodgepole Pine
1	flexilis	Limber Pine
2	monticola	Western White Pine
3	lambertiana	Sugar Pine
4	ponderosa	Yellow Pine
5	coulteri	Coulter Pine
6	sabiniana	Gray Pine
7	jeffreyi	Jeffrey Pine
8	radiata	Monterey Pine
9	attenuata	Knobcone Pine
B2	strobiformis	Mexican White Pine
5	albicaulis	White-bark Pine
6	torreyana	Torrey Pine
7	edulis	Pinon
9	monophylla	Single-leaf Pinon
AI	Abies magnifica	Magnificent Fir
2	concolor	White Fir
3	shastensis	Shasta Fir
4	nobilis	Noble Fir
5	lasiocarpa	Alpine Fir
6	grandis	Lowland Fir
7	arizonica	Arizona Cork Fir
8	amabilis	Lovely Fir
9	venusta	Bristle-cone Fir
S2	Picea engelmanni	Engelmann Spruce
3	parryana	Blue Spruce
5	breweriana	Weeping Spruce
6	sitchensis	Sitka Spruce
DI	Pseudotsuga taxifolia	Douglas Fir (Red)
5	macrocarpa	Bigcone Spruce
H5	Tsuga mertensiana	Black Hemlock
6	heterophylla	Western Hemlock
RI	Sequoia sempervirens	Redwood
5	washingtoniana	Bigtree
C5	Chamæcyparis nootkatensis	Yellow Cedar
6	lawsoniana	Port Orford Cedar
T6	Thuja plicata	Red Cedar
L5	Larix lyallii	Alpine Larch
7	occidentalis	Western Larch
O5	Libocedrus decurrens	Incense Cedar
K5	Cupressus macnabiana	Macnab Cypress
6	macrocarpa	Monterey Cypress
7	arizonica	Arizona Cypress
8	goveniana	Gowen Cypress
JI	Juniperus utahensis	Utah Juniper
2	pachyphlœa	Alligator Juniper
4	occidentalis	Western Juniper
5	sabinoides	Mountain Juniper
7	californica	California Juniper
9	monosperma	One-seed Juniper
QO	Quercus chrysolepis	Canyon Live Oak
1	californica	California Black Oak
2	lobata	California White Oak
3	douglasii	Blue Oak
4	garryana	Pacific Post Oak
5	wislizeni	Highland Oak
6	agrifolia	California Live Oak
7	gambelii	Gambel Oak
8	densiflora	California Tanbark Oak
9	engelmanni	Engelmann Oak
M2	Acer macrophyllum	Oregon Maple
5	glabrum	Dwarf Maple
9	negundo californicum	California Boxelder
WO	Populus trichocarpa	Black Cottonwood
2	fremontii	Fremont Cottonwood
5	tremuloides	Aspen
7	angustifolia	Narrowleaf Cottonwood
FI	Fraxinus pennsylvanica	Red Ash
6	oregona	Oregon Ash
8	lanceolata	Green Ash
UI	Prunus demissa	Western Choke Cherry
Y7	Platanus wrightii	Arizona Sycamore
8	racemosa	California Sycamore
XO	Salix lasiandra	Western Black Willow
2	sessilifolia	Silverleaf Willow
9	amygdaloides	Almondleaf Willow

U.S. Improvements made by the United States are marked U.S.

Proposed improvements are shown by the appropriate sign and designated by "Proposed" on the margin of the maps

Abandoned improvements are shown by zeros O O O O and designated on the margin of the maps

Additional buildings may be shown by using the house sign (▬) with a written designation; thus:

- ▬ Slaughter house
- ▬ Livery barn
- ▬ Sanatarium

etc., etc.

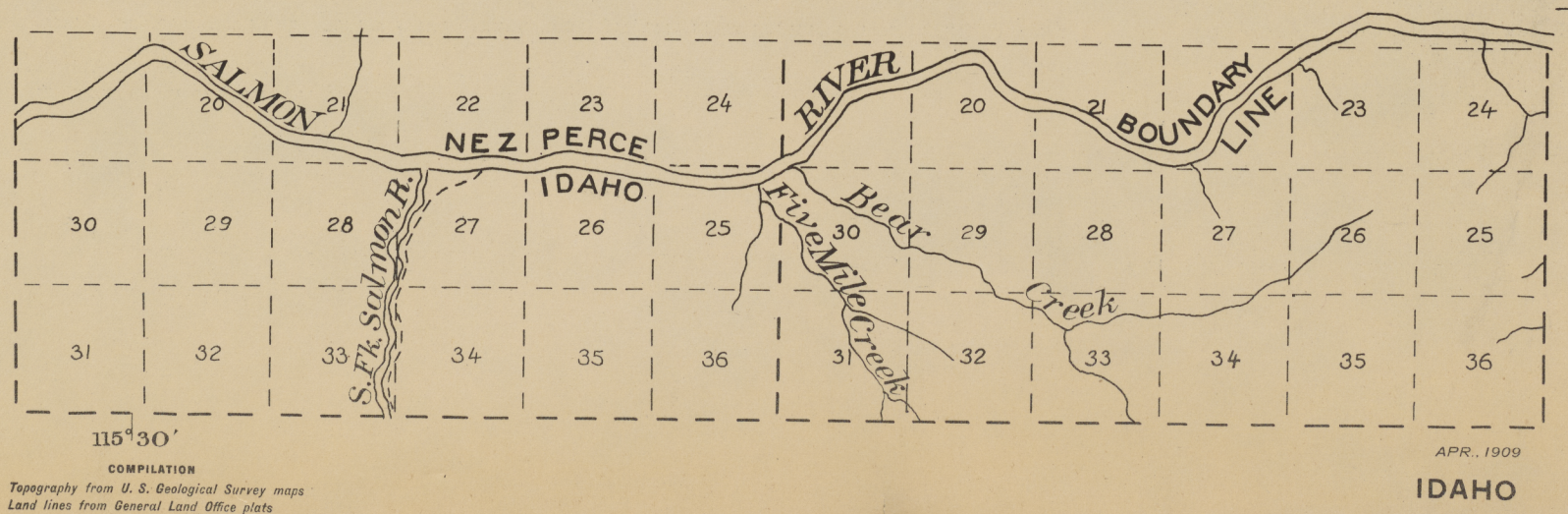

COMPILATION

Topography from U. S. Geological Survey maps
Land lines from General Land Office plats

APR., 1909

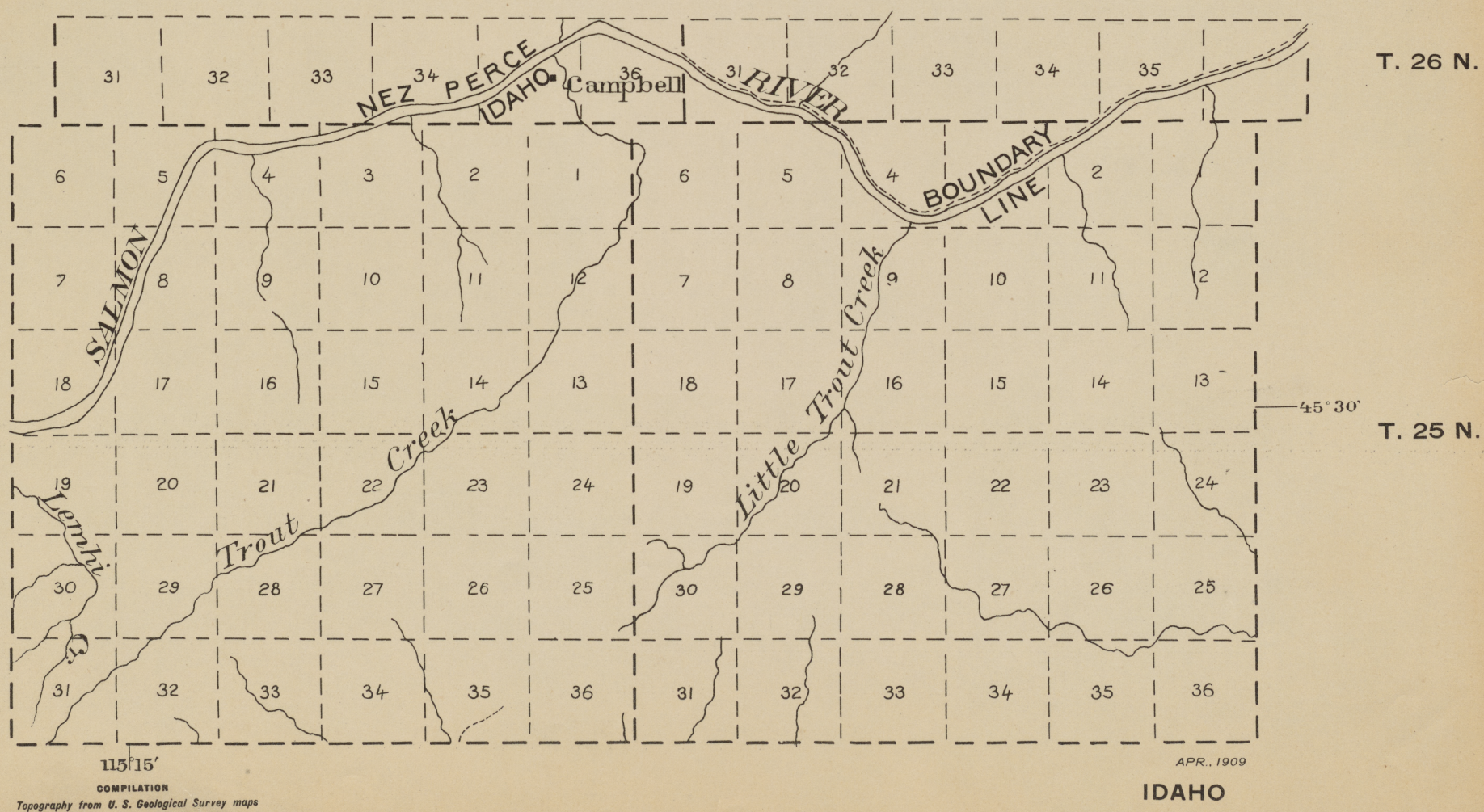
NEZ PERCE
IDAHO
Campbell
RIVER
BOUNDARY
LINE
SALMON
Lemhi
Trout Creek
Little Trout Creek
T. 26 N.
T. 25 N.
45° 30'
115° 15'
R. 10 E.
R. 11 E.
IDAHO
APR., 1909
COMPILATION
Topography from U. S. Geological Survey maps
Land lines from General Land Office plats

T. 26 N.
Eakin
NEZ PERCE
IDAHO
SALMON
RIVER
BOUNDARY
LINE
Chamberlain Cr.
Meadow Cr.
45°30'
T. 25 N.
115°00'
R. 12 E.
R. 13 E.
APR., 1909
IDAHO
COMPILATION
Topography from U. S. Geological Survey maps
Land lines from General Land Office plats

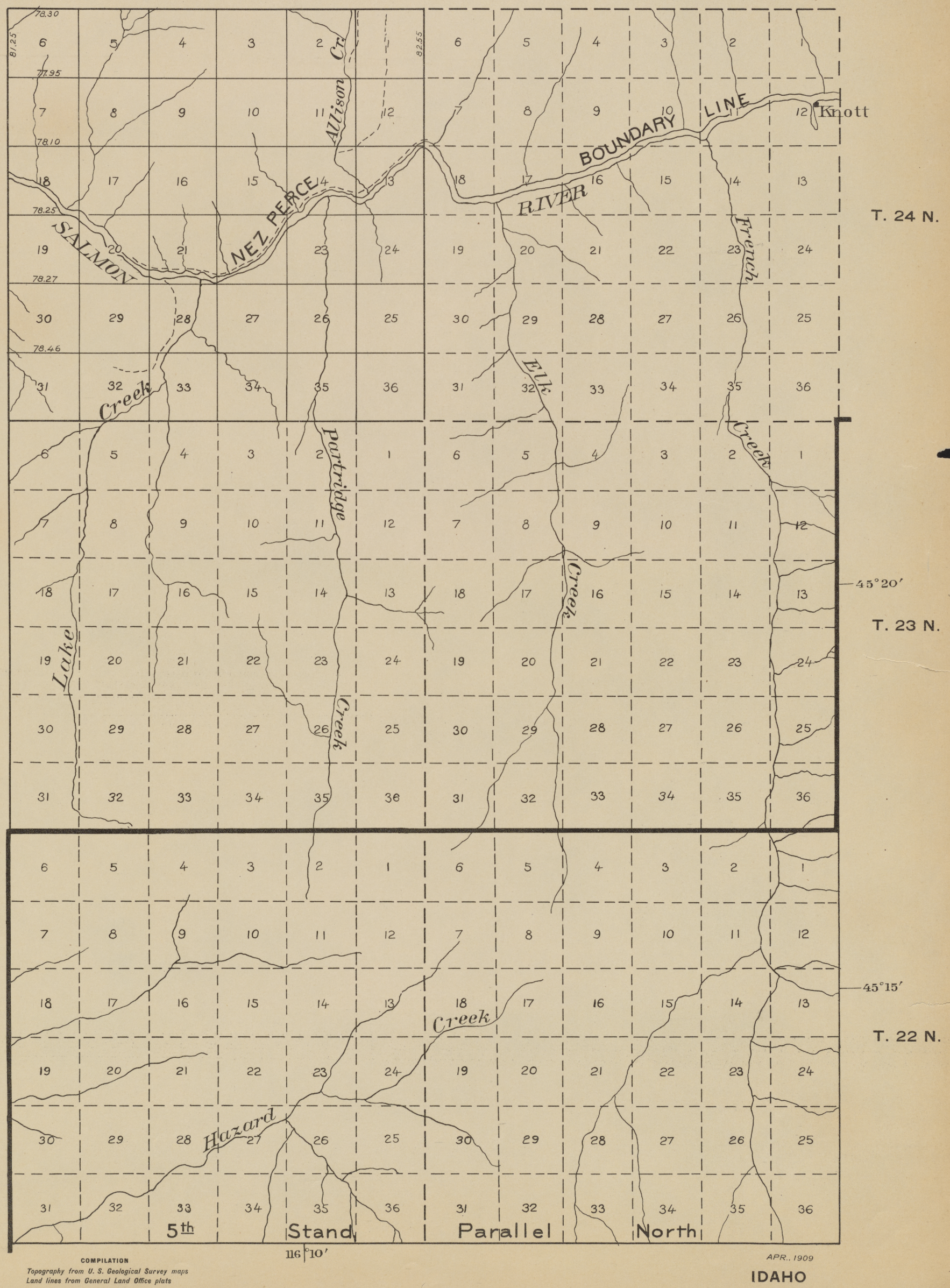

COMPILATION

Topography from U. S. Geological Survey maps
Land lines from General Land Office plats

APR., 1909

IDAHO

NEZ PERCE BOUNDARY LINE

SALMON RIVER

Fall Creek

Kerry Creek

Bear Creek

California Creek

Fall Creek

Marshall Lake

Little Willow Creek

Three Mile Cr.

Grouse Creek

Resort

ROAD

WAGON

Fork

French Cr.

French Cr.

Secesh Cr.

Willow Basket Creek

STATE

IDAHO

BOISE

CO.

CO.

5th Stand. Parallel North

1st Auxiliary Meridian East

T. 24 N.

T. 23 N.

45°15′

T. 22 N.

116°00′

R. 4 E.

R. 5 E.

IDAHO APR., 1909

COMPILATION

Topography from U. S. Geological Survey maps
Land lines from General Land Office plats

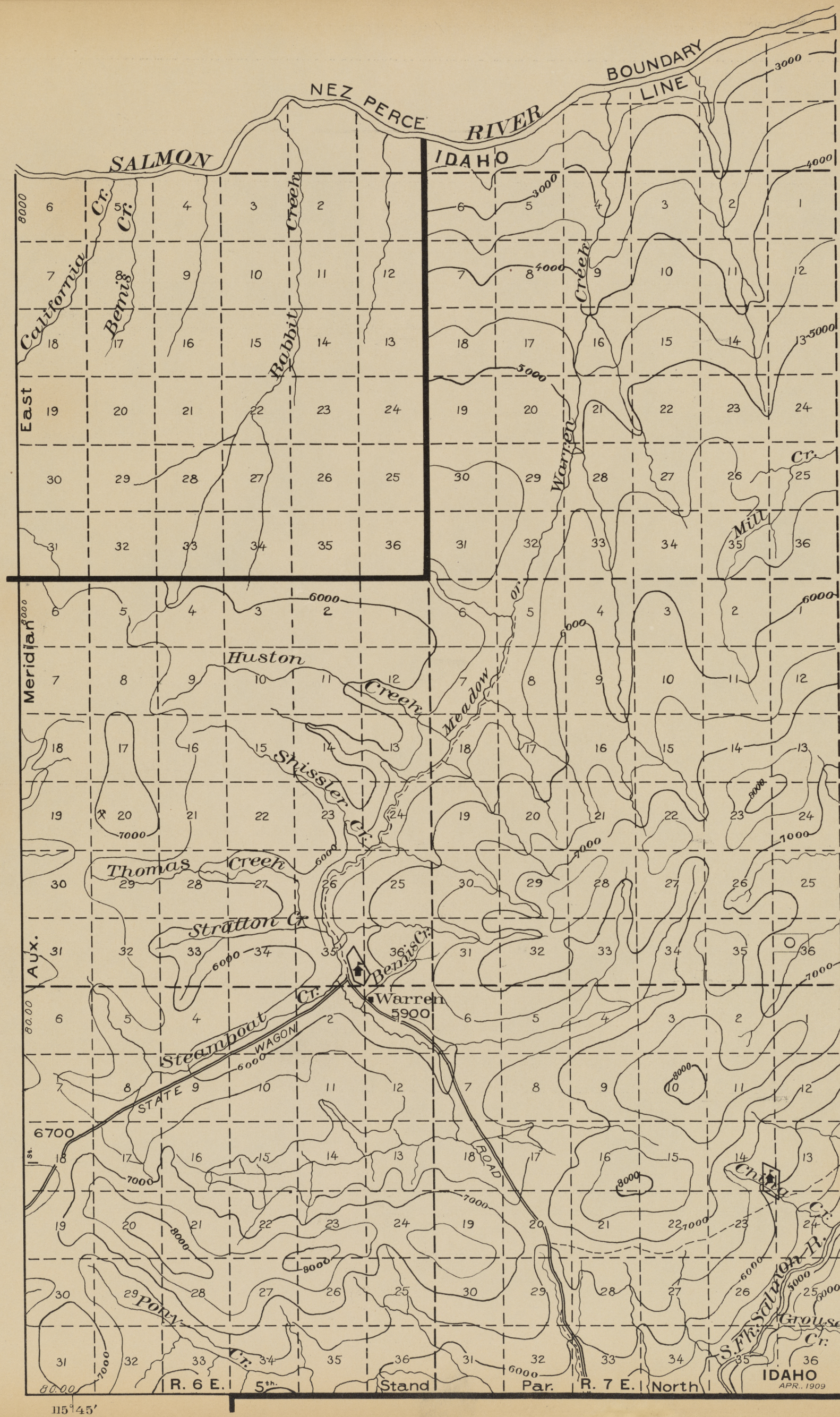
NEZ PERCE RIVER
BOUNDARY LINE
SALMON
IDAHO
California Cr.
Bemis Cr.
Rabbit Creek
Warren Creek
Mill Cr.
Huston Creek
Meadow
Shissler Cr.
Thomas Creek
Stratton Cr
Bemis Cr.
Warren
5900
Steamboat Cr.
WAGON ROAD
STATE 9
6700
Pony Cr.
Chimney Cr.
S.Fk. Salmon R.
Grouse Cr.
IDAHO
APR., 1909
Boise Meridian
East
Aux. 1st.
R. 6 E.
5th. Stand Par.
R. 7 E.
North
T. 24 N.
T. 23 N.
T. 22 N.
45°15'
115°45'

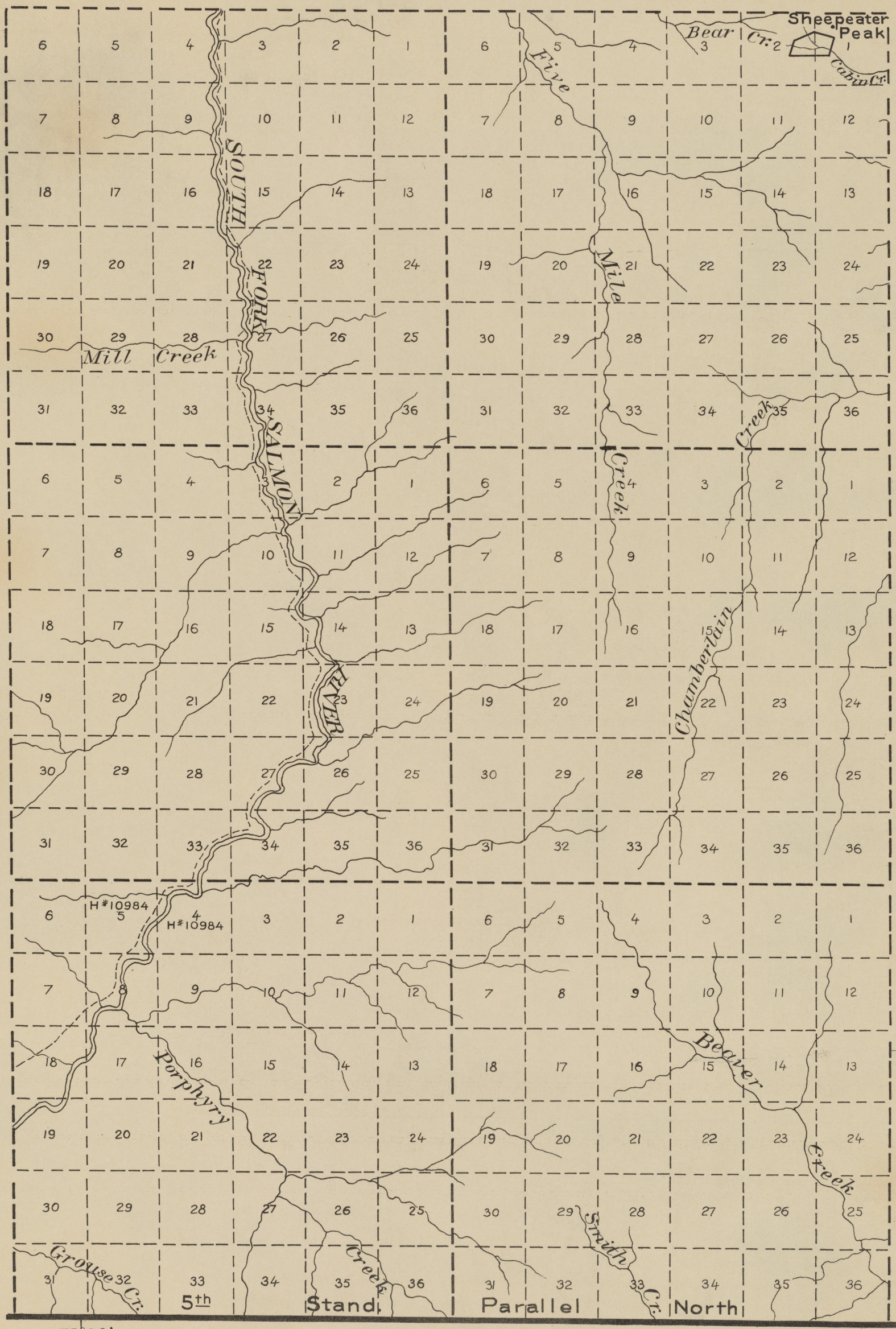

T. 24 N.

T. 23 N.

T. 22 N.

COMPILATION

Topography from U. S. Geological Survey maps
Land lines from General Land Office plats

APR., 1909

IDAHO

R. 8 E.

R. 9 E.

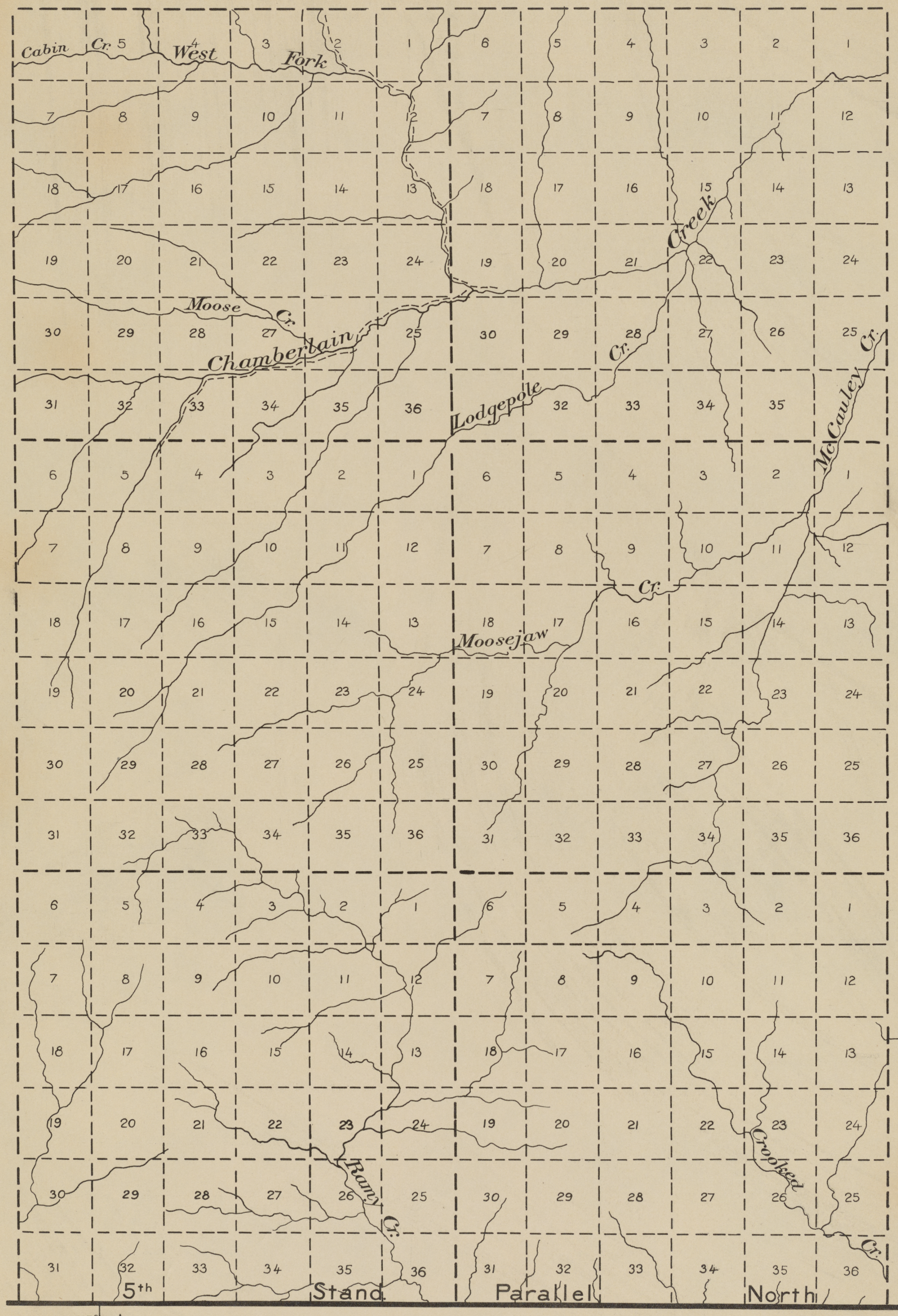

COMPILATION

Topography from U. S. Geological Survey maps
Land lines from General Land Office plats

APR., 1909

IDAHO

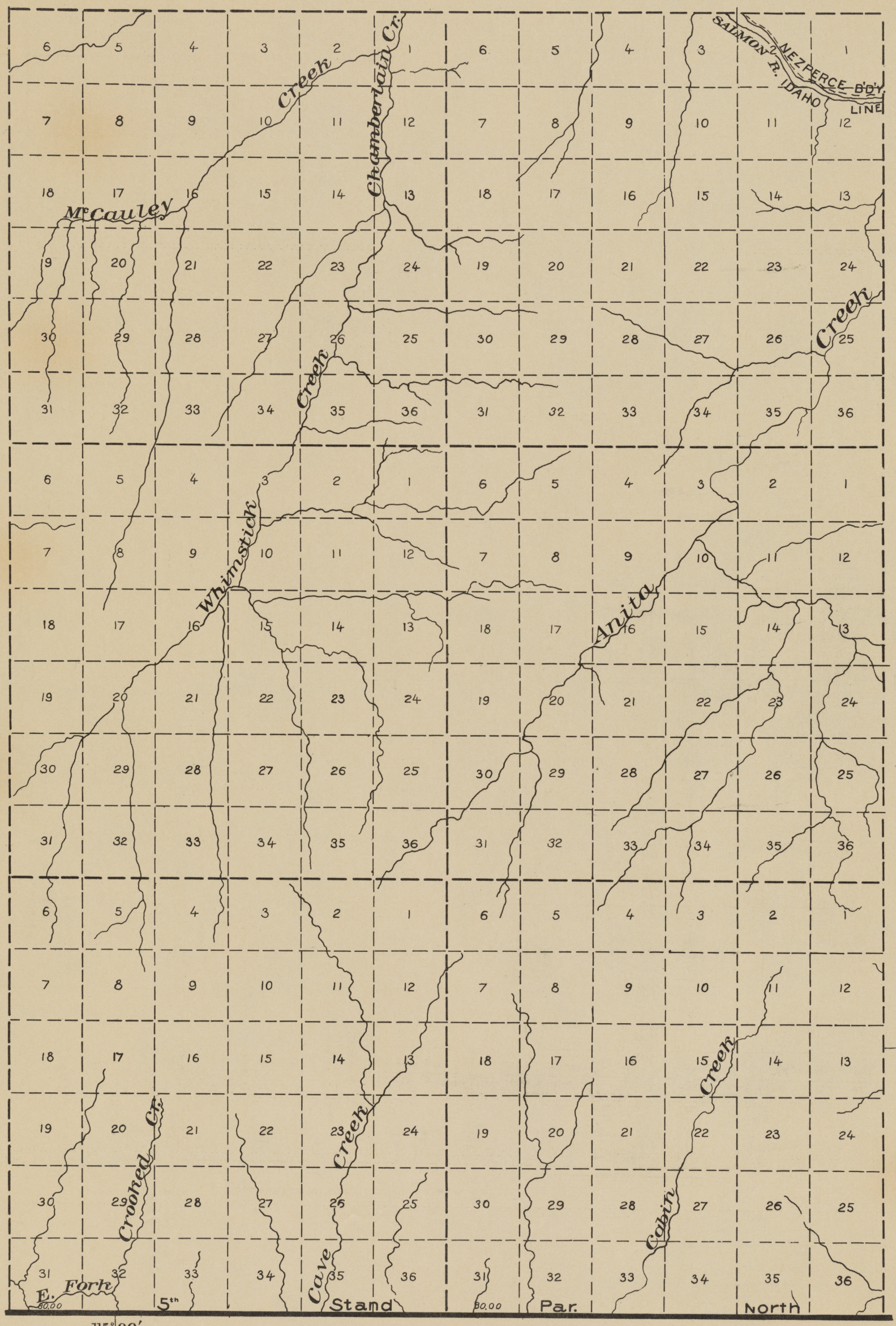

COMPILATION

Topography from U. S. Geological Survey maps
Land lines from General Land Office plats

APR., 1909

IDAHO

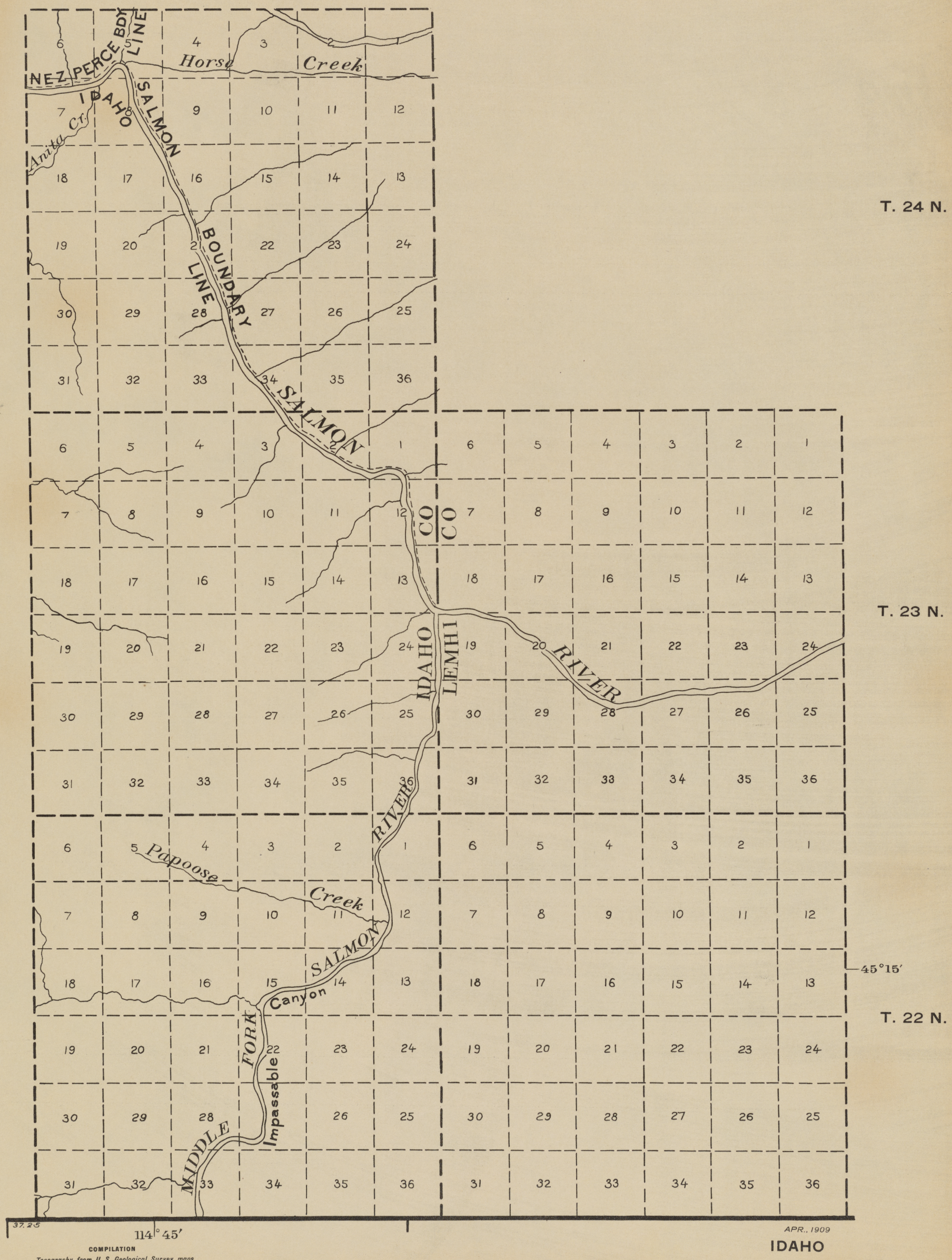

COMPILATION

Topography from U. S. Geological Survey maps
Land lines from General Land Office plats

5th Standard Parallel North

T. 21 N.

T. 20 N.

T. 19 N.

IDAHO
WASHINGTON

I MINERAL CLAIM

Hard Creek

Cooper Cr.

Goose Lake

BOISE CO.

IDAHO CO.

East Fork Goose Cr.

Fish Creek

E. Fk. Fish Cr.

Goose Creek

Meadows

STATE

WAGON ROAD

Little Salmon R.

BM 5237

5098

5301

4284

5340

4430

4970

5391

Payette River

PAYETTE LAKE

BIG

Falls

45°00′

116° 10′

COMPILATION

Topography from U. S. Geological Survey maps
Land lines from General Land Office plats

APR., 1909

IDAHO

R. 2 E.

R. 3 E.

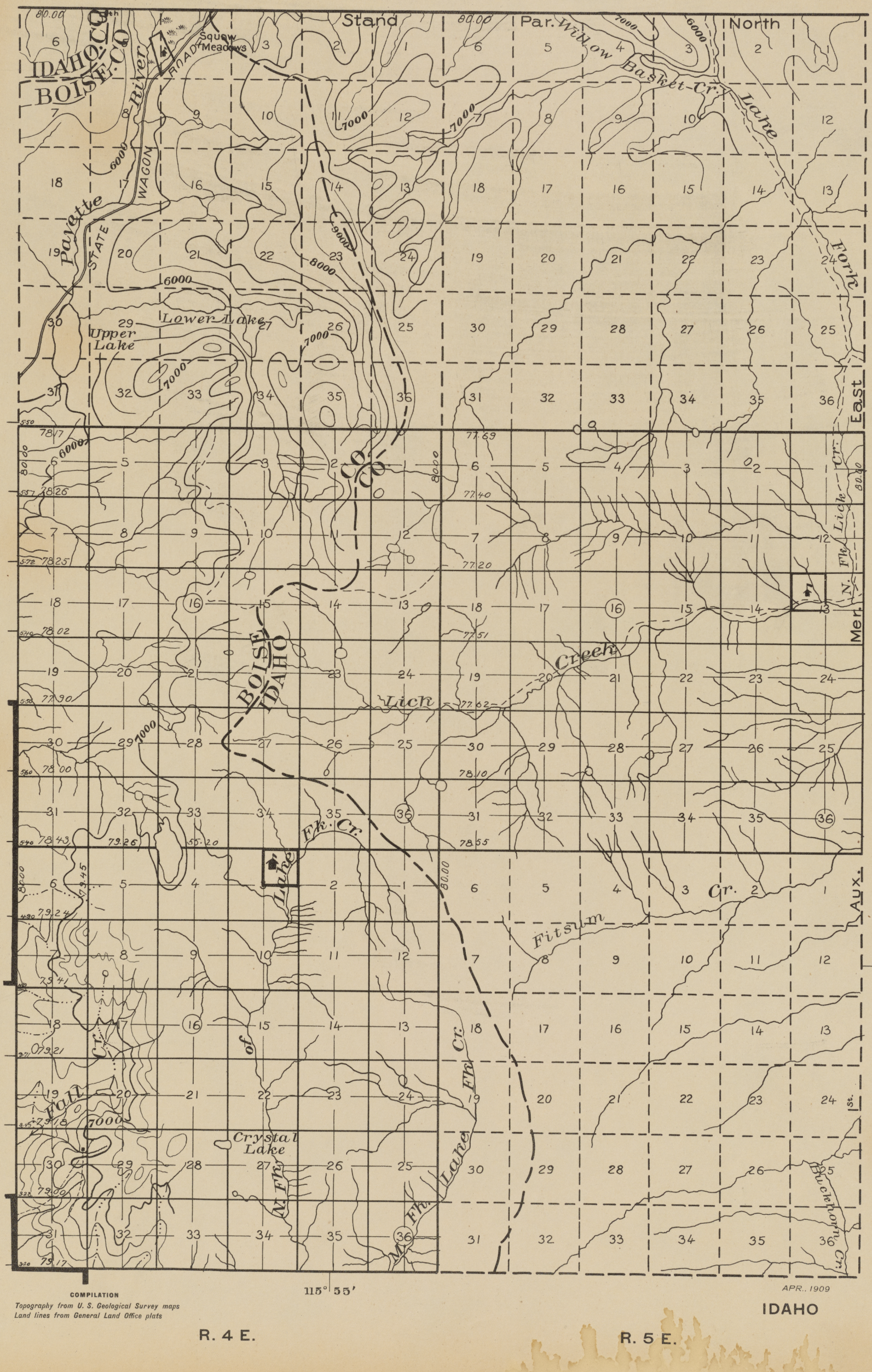
IDAHO CO
BOISE CO
Payette River
Squaw Meadows
STATE WAGON ROAD
Stand
Par.
Willow
Basket Cr.
Lane
North
Fork
East
Lower Lake
Upper Lake
Lick
Creek
BOISE
IDAHO
Fk. Cr.
Lake
Cr.
Fitsum
Aux.
Hall
Crystal Lake
N. Fk.
M. Fk.
Lake
Buckhorn Cr.
Mer.
6000
7000
8000
9000
T. 21 N.
T. 20 N.
T. 19 N.
45°00'
115° 55'
R. 4 E.
R. 5 E.
COMPILATION
Topography from U. S. Geological Survey maps
Land lines from General Land Office plats
APR., 1909
IDAHO

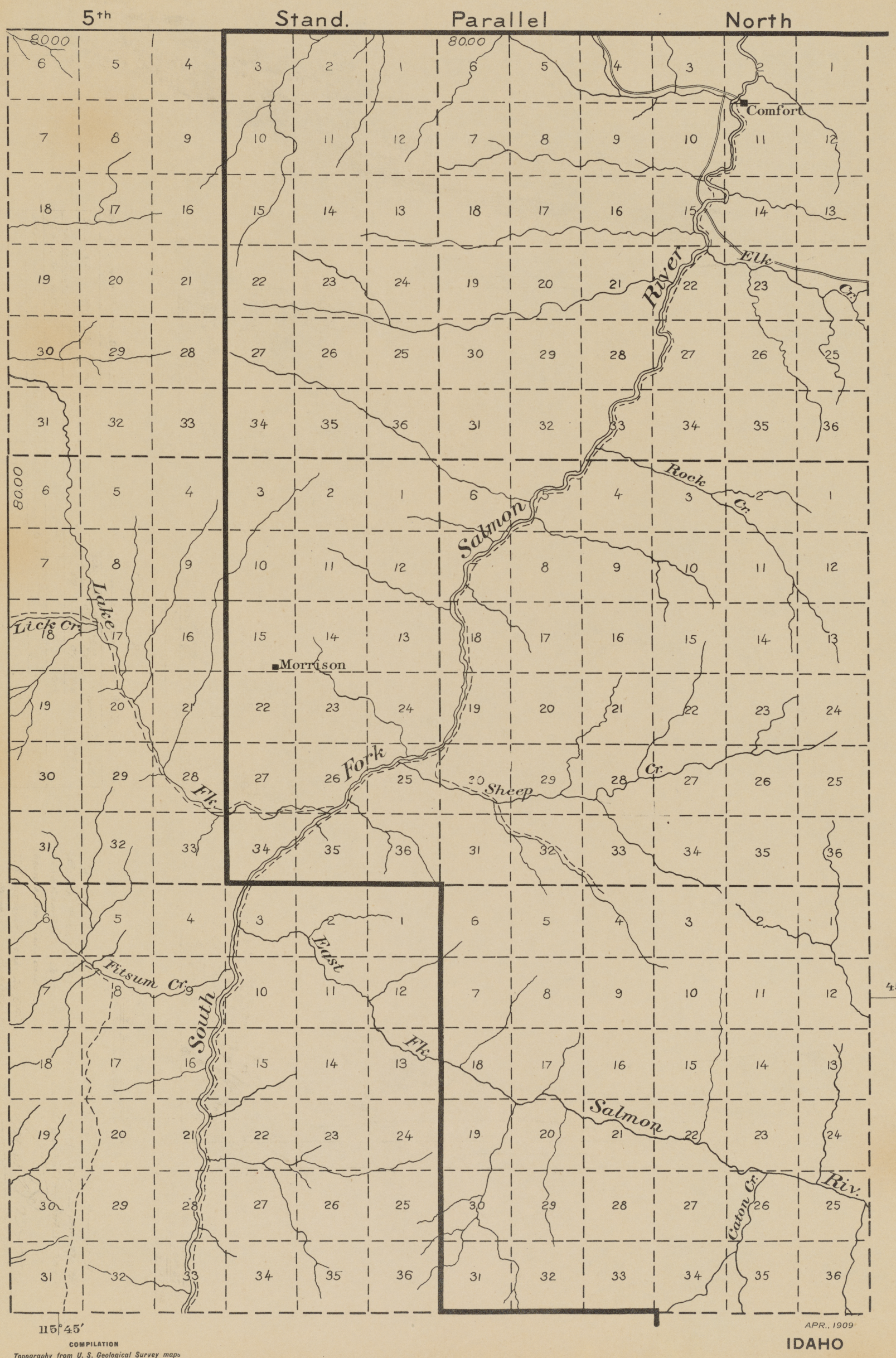

COMPILATION

Topography from U. S. Geological Survey maps
Land lines from General Land Office plats

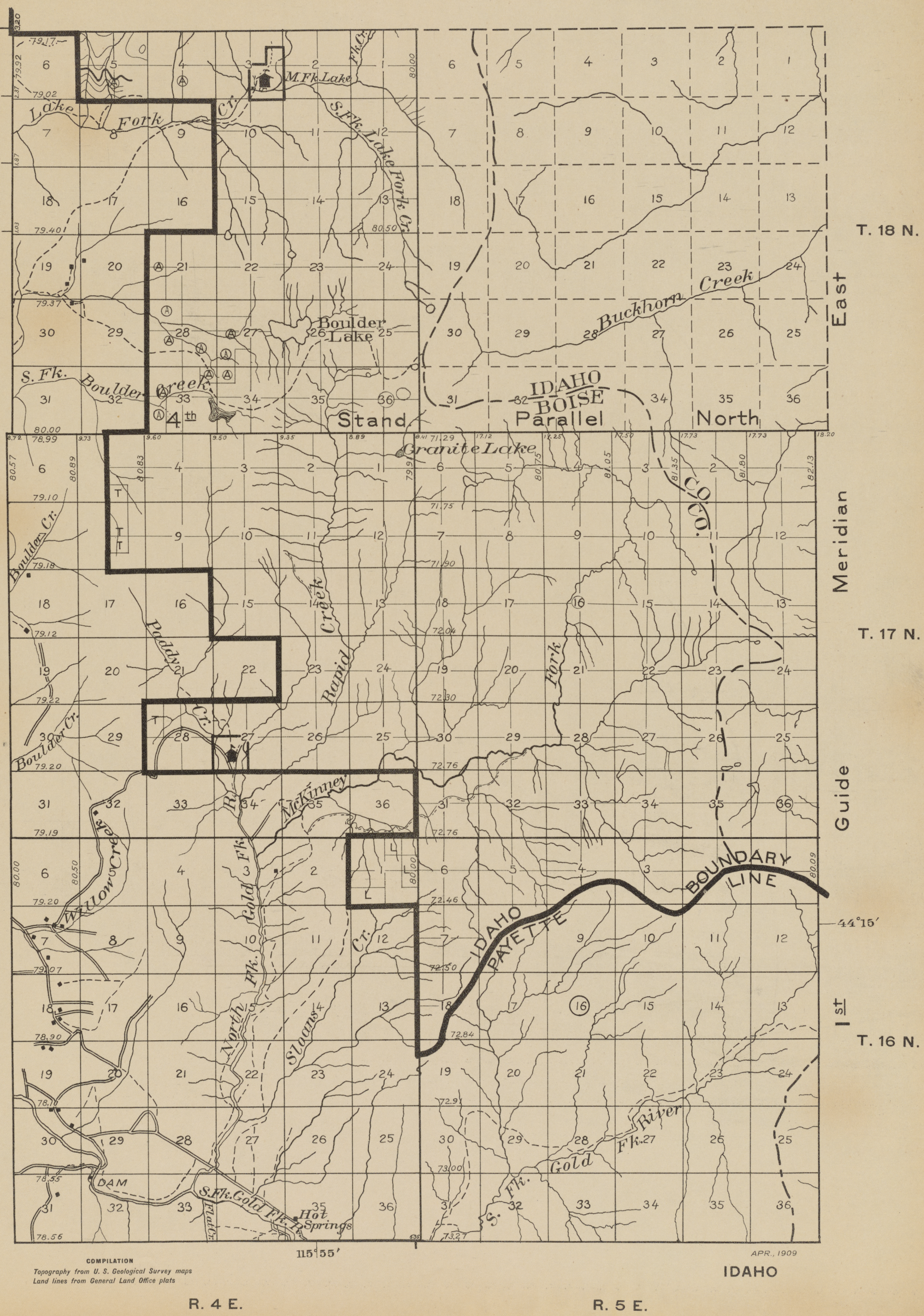

COMPILATION

Topography from U. S. Geological Survey maps
Land lines from General Land Office plats

APR., 1909

IDAHO

Buckhorn Creek
SOUTH FORK Phoebe Cr.
Camp Creek
Cougar Creek
Four Mile Creek
SALMON RIVER
Black Mare Creek
Roaring Creek
Trout Creek
Dollar Creek
Six Bit Creek
Four Bit Creek
Cabin Creek
Joes Creek
Thunderbolt Mountain
Baldy Mt
Canon Creek
IDAHO BOUNDARY LINE
BOISE CO
IDAHO CO
GUIDE
PAYETTE
1st East Meridian
T. 18 N.
T. 17 N.
T. 16 N.
44°45'
115°45'
R. 6 E.
R. 7 E.
COMPILATION
Topography from U. S. Geological Survey maps
Land lines from General Land Office plats
APR., 1909
IDAHO